



















Melton Botanic Garden

Legend

-  Proposed Botanic Garden Centre
-  Car Park
-  Accessible Toilets
-  Picnic BBQ/ Shelter
-  Lookout Point
-  Information Point
-  Garden Beds
-  Indigenous Plantings
-  Plains Grassy Woodland Remnant Vegetation
-  Water Body
-  Recreational/ Picnic
-  Road
-  Major Paths
-  Minor Paths
-  Service Road
-  Bridge


Development Status - March 2026

-  Established
-  In development
-  Future



**Friends of the
Melton Botanic Garden Inc.**
Web: www.fmbg.org.au
Enquiries: friends@fmbg.org.au

This map was proudly prepared by:



MICHAEL SMITH & ASSOCIATES
LANDSCAPE ARCHITECTURE AND URBAN DESIGN
Web: www.msalandurb.com.au